


# CSU SPUR DIRECTIONS & PARKING

## Address to input into GPS

 4817 National Western Drive  
Denver, CO 80216

## From the North (via I-25)

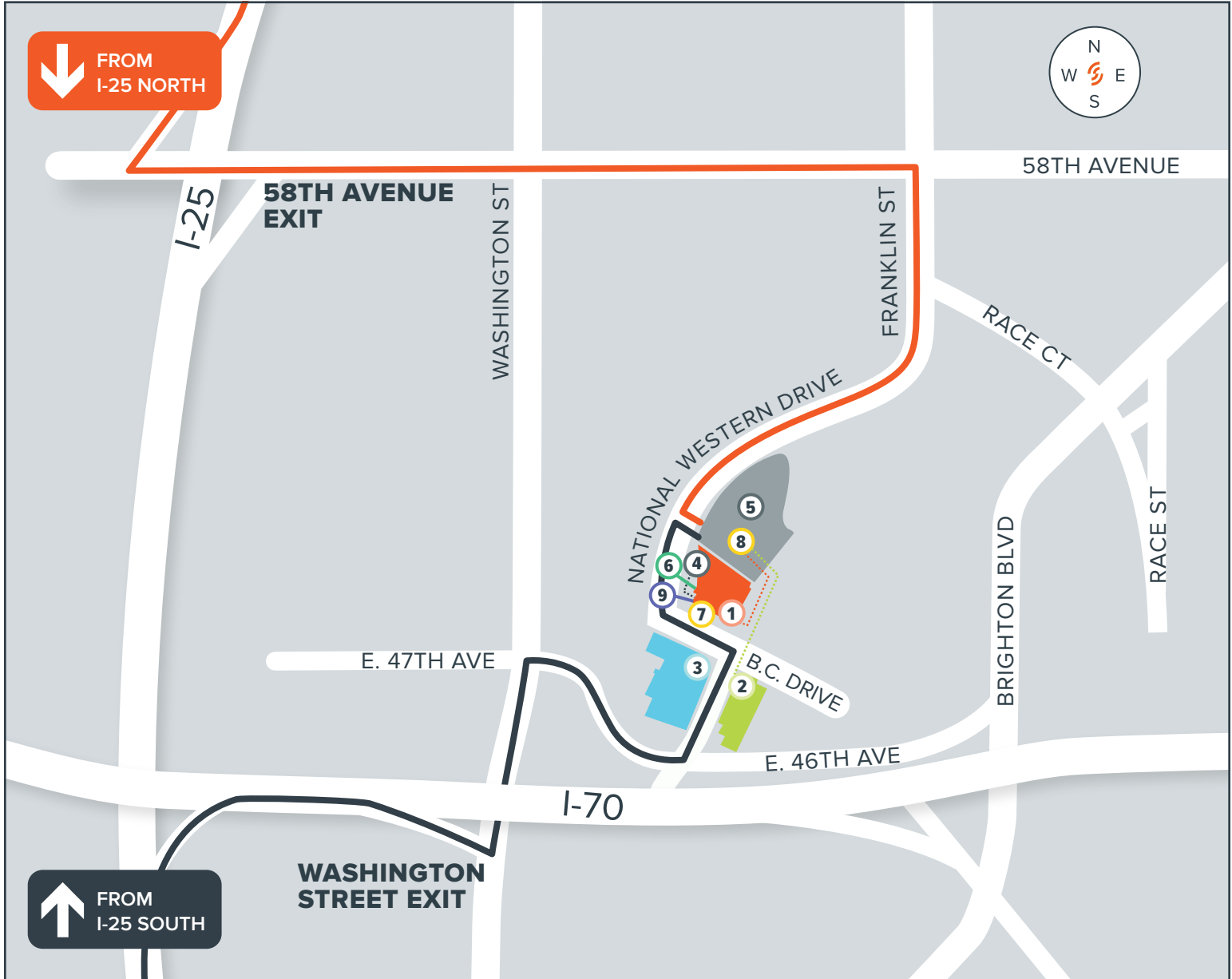
- Take I-25 south to 58th Ave. (exit 215)
- Travel east on 58th Ave.
- Turn south onto Franklin St.
- Continue onto National Western Drive

## From the South (via I-25)













- Take I-25 north to I-70 east
- Take I-70 east to Washington St. (exit 275A)
- Turn north onto Washington St.
- Turn east onto E. 47th Ave.
- E. 47th Ave. turns into E. 46th Ave.
- Turn north onto National Western Drive

CSU Spur is **FREE** and **OPEN** to the public!

- Monday-Friday, 9 a.m. to 5 p.m.
- 2nd Saturday of each month, 10 a.m. to 3 p.m.



## MAP KEY

- |  |   |  |
|--|---|--|
|  CSU Spur Vida main entrance               |  Lot N public parking lot                  |  DFL client entrance, west side |
|  CSU Spur Terra main entrance              |  TGEC client entrance, west side           |  Walking route to Vida          |
|  CSU Spur Hydro main entrance (opens 2023) |  School bus & Vet Hospital client drop-off |  Walking route to Terra         |
|  Lot V client parking for TGEC and DFL     |  School bus parking                        |  Walking route to TGEC and DFL  |